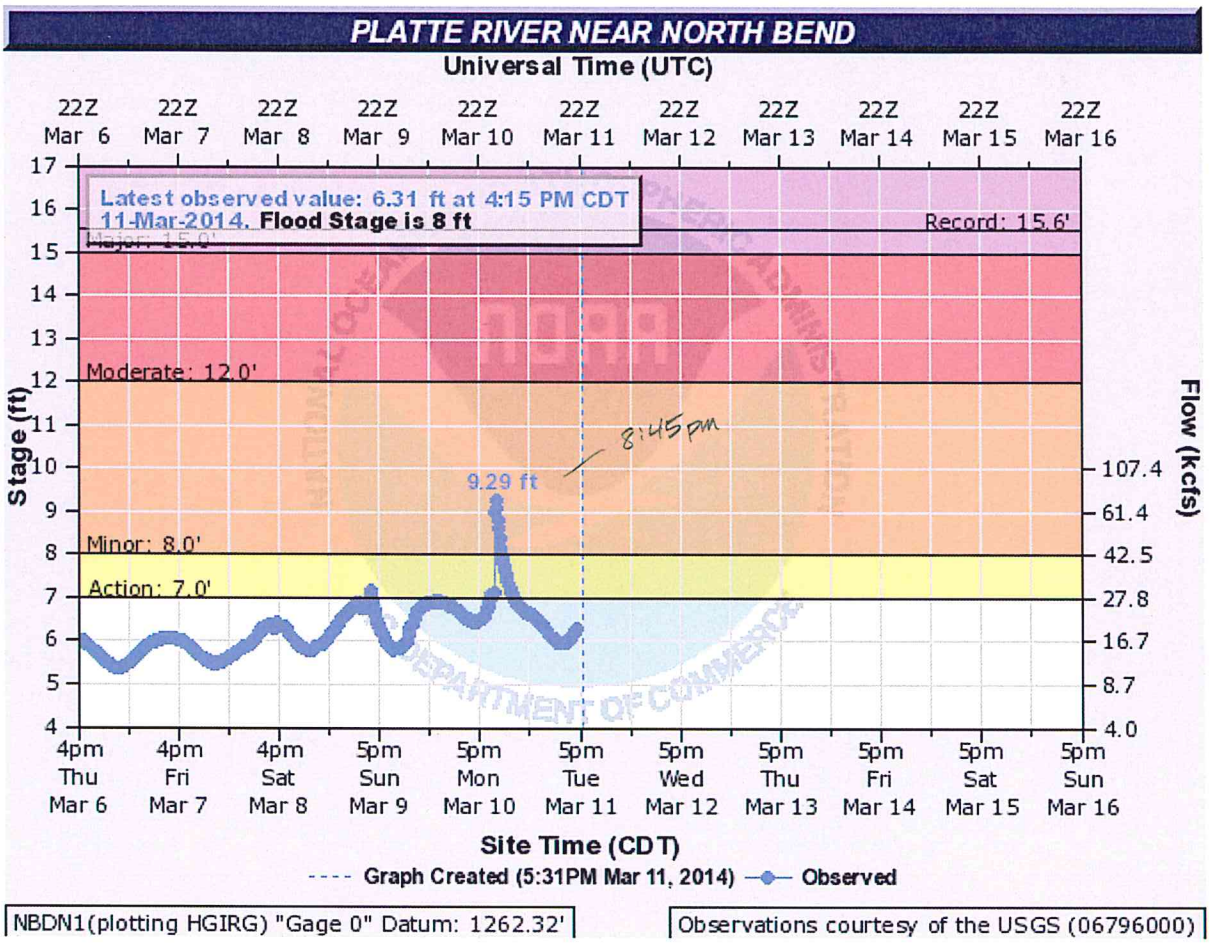
PLATTE RIVER NEAR NORTH BEND
Universal Time (UTC)
22Z Mar 6
22Z Mar 7
22Z Mar 8
22Z Mar 9
22Z Mar 10
22Z Mar 11
22Z Mar 12
22Z Mar 13
22Z Mar 14
22Z Mar 15
22Z Mar 16
Latest observed value: 6.31 ft at 4:15 PM CDT 11-Mar-2014. Flood Stage is 8 ft
Record: 15.6'
Major: 15.0'
Moderate: 12.0'
Minor: 8.0'
Action: 7.0'
9.29 ft
8:45pm
Stage (ft)
Flow (kcfs)
107.4
61.4
42.5
27.8
16.7
8.7
4.0
4pm Thu Mar 6
4pm Fri Mar 7
4pm Sat Mar 8
5pm Sun Mar 9
5pm Mon Mar 10
5pm Tue Mar 11
5pm Wed Mar 12
5pm Thu Mar 13
5pm Fri Mar 14
5pm Sat Mar 15
5pm Sun Mar 16
Site Time (CDT)
Graph Created (5:31PM Mar 11, 2014)
Observed
NBDN1(plotting HGIRG) "Gage 0" Datum: 1262.32'
Observations courtesy of the USGS (06796000)

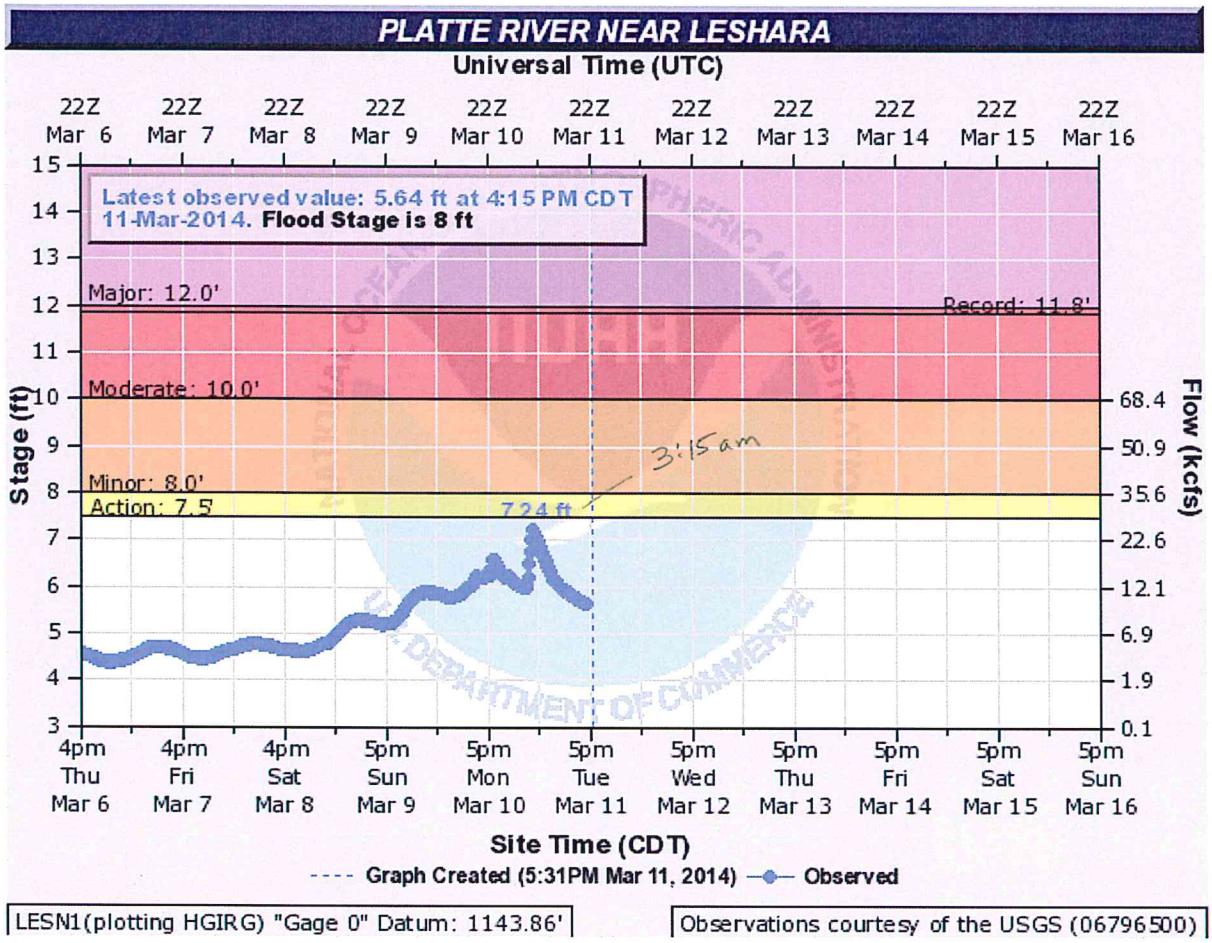
PLATTE RIVER NEAR LESHARA
Universal Time (UTC)
22Z Mar 6
22Z Mar 7
22Z Mar 8
22Z Mar 9
22Z Mar 10
22Z Mar 11
22Z Mar 12
22Z Mar 13
22Z Mar 14
22Z Mar 15
22Z Mar 16
Latest observed value: 5.64 ft at 4:15 PM CDT 11-Mar-2014. Flood Stage is 8 ft
Major: 12.0'
Record: 11.8'
Moderate: 10.0'
Minor: 8.0'
Action: 7.5
7.24 ft
3:15am
Stage (ft)
Flow (kcfs)
68.4
50.9
35.6
22.6
12.1
6.9
1.9
0.1
4pm Thu Mar 6
4pm Fri Mar 7
4pm Sat Mar 8
5pm Sun Mar 9
5pm Mon Mar 10
5pm Tue Mar 11
5pm Wed Mar 12
5pm Thu Mar 13
5pm Fri Mar 14
5pm Sat Mar 15
5pm Sun Mar 16
Site Time (CDT)
Graph Created (5:31PM Mar 11, 2014)
Observed
LESN1(plotting HGIRG) "Gage 0" Datum: 1143.86'
Observations courtesy of the USGS (06796500)

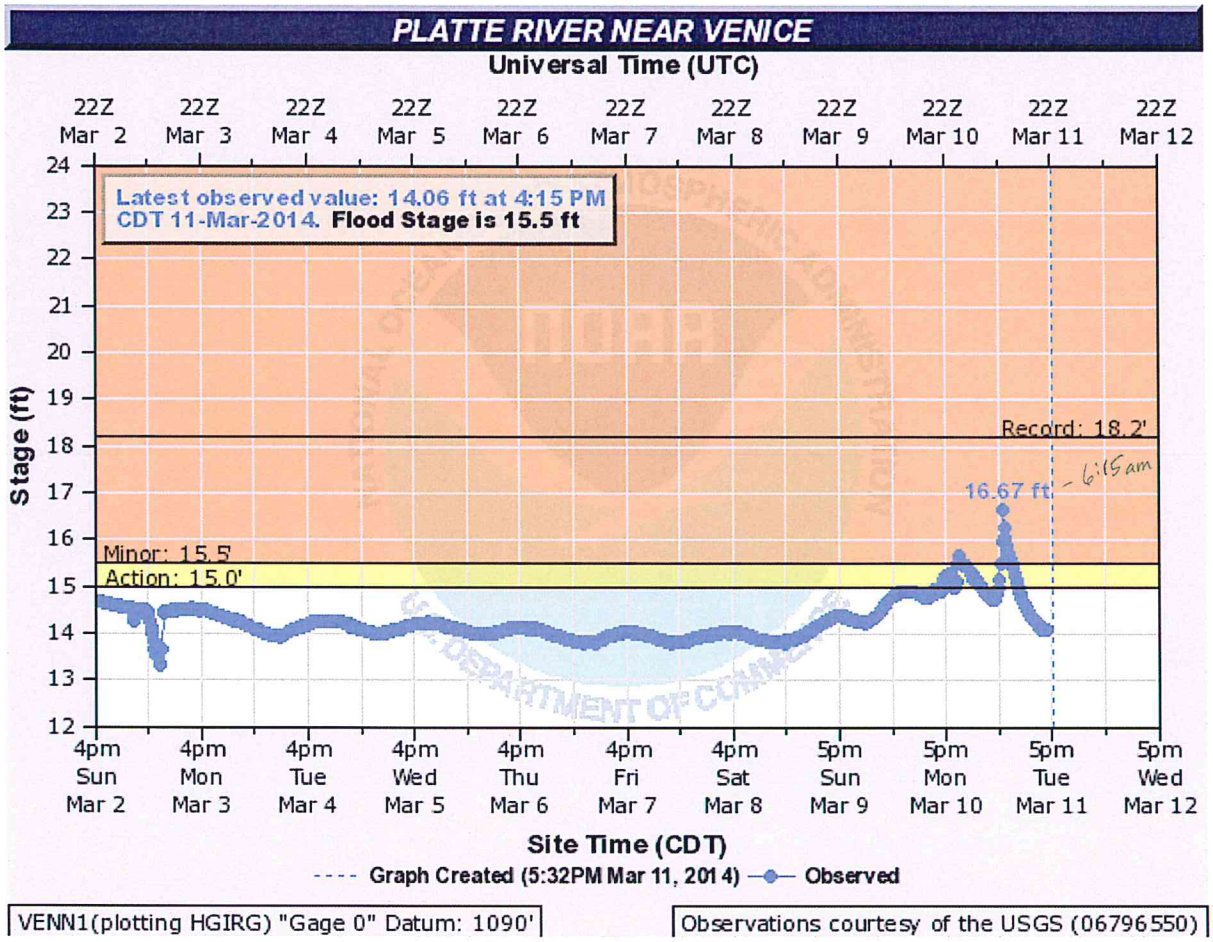
PLATTE RIVER NEAR VENICE
Universal Time (UTC)
22Z Mar 2
22Z Mar 3
22Z Mar 4
22Z Mar 5
22Z Mar 6
22Z Mar 7
22Z Mar 8
22Z Mar 9
22Z Mar 10
22Z Mar 11
22Z Mar 12
Latest observed value: 14.06 ft at 4:15 PM CDT 11-Mar-2014. Flood Stage is 15.5 ft
Record: 18.2'
16.67 ft
- 6:15am
Minor: 15.5'
Action: 15.0'
Stage (ft)
24
23
22
21
20
19
18
17
16
15
14
13
12
4pm Sun Mar 2
4pm Mon Mar 3
4pm Tue Mar 4
4pm Wed Mar 5
4pm Thu Mar 6
4pm Fri Mar 7
4pm Sat Mar 8
5pm Sun Mar 9
5pm Mon Mar 10
5pm Tue Mar 11
5pm Wed Mar 12
Site Time (CDT)
Graph Created (5:32PM Mar 11, 2014)
Observed
VENN1(plotting HGIRG) "Gage 0" Datum: 1090'
Observations courtesy of the USGS (06796550)

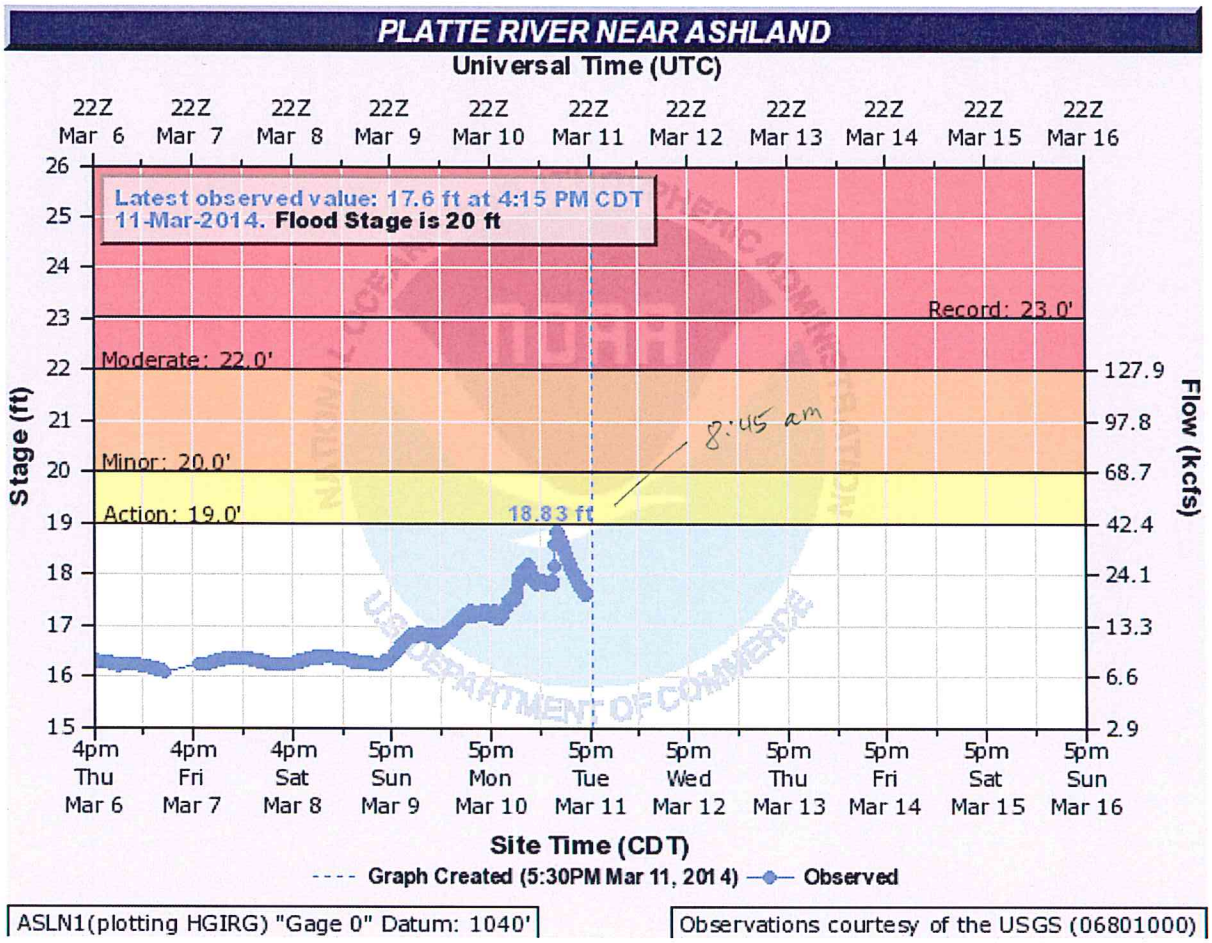
PLATTE RIVER NEAR ASHLAND
Universal Time (UTC)
22Z Mar 6
22Z Mar 7
22Z Mar 8
22Z Mar 9
22Z Mar 10
22Z Mar 11
22Z Mar 12
22Z Mar 13
22Z Mar 14
22Z Mar 15
22Z Mar 16
Latest observed value: 17.6 ft at 4:15 PM CDT 11-Mar-2014. Flood Stage is 20 ft
Record: 23.0'
Moderate: 22.0'
Minor: 20.0'
Action: 19.0'
18.83 ft
8:45 am
Stage (ft)
26
25
24
23
22
21
20
19
18
17
16
15
Flow (kcfs)
127.9
97.8
68.7
42.4
24.1
13.3
6.6
2.9
4pm Thu Mar 6
4pm Fri Mar 7
4pm Sat Mar 8
5pm Sun Mar 9
5pm Mon Mar 10
5pm Tue Mar 11
5pm Wed Mar 12
5pm Thu Mar 13
5pm Fri Mar 14
5pm Sat Mar 15
5pm Sun Mar 16
Site Time (CDT)
Graph Created (5:30PM Mar 11, 2014)
Observed
ASLN1(plotting HGIRG) "Gage 0" Datum: 1040'
Observations courtesy of the USGS (06801000)

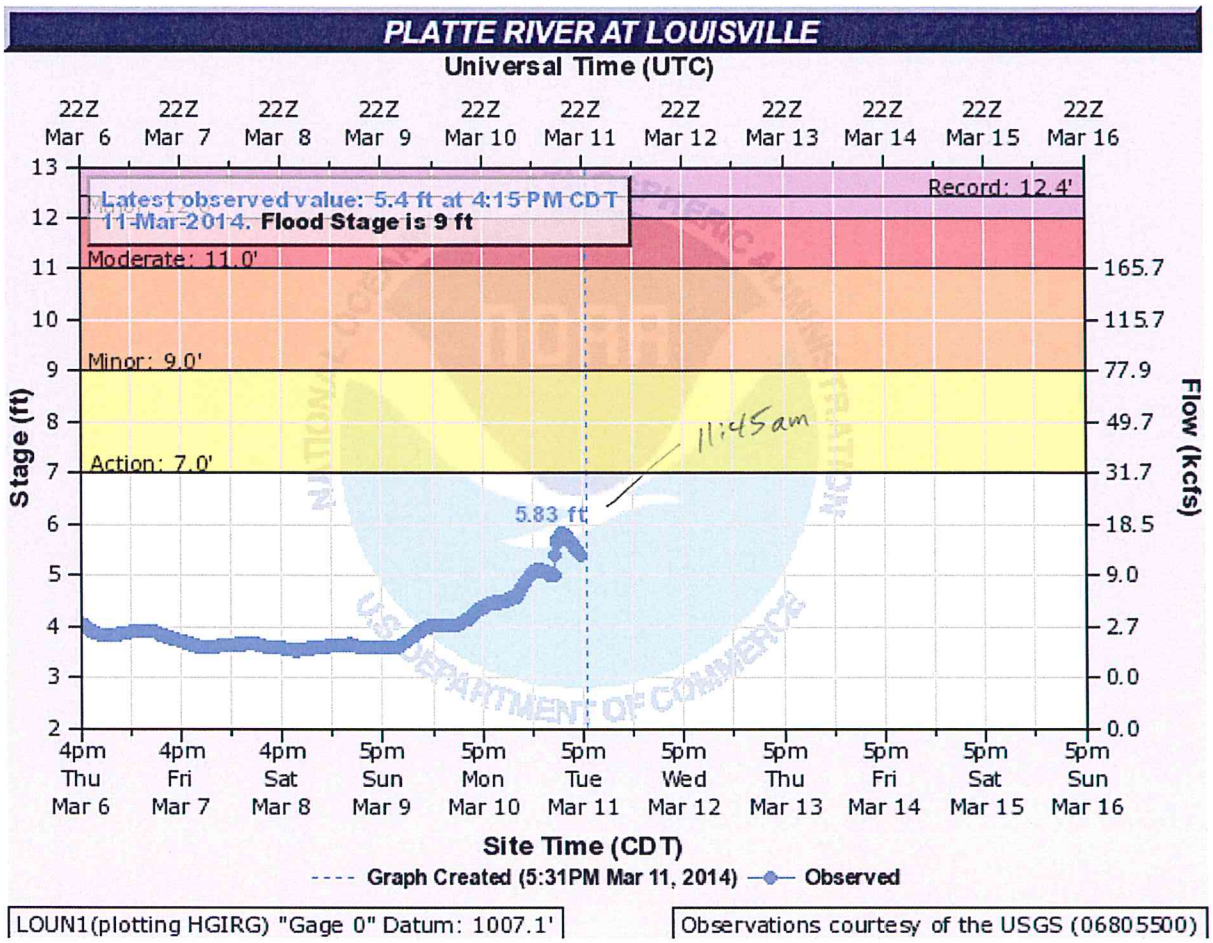
PLATTE RIVER AT LOUISVILLE
Universal Time (UTC)
22Z Mar 6
22Z Mar 7
22Z Mar 8
22Z Mar 9
22Z Mar 10
22Z Mar 11
22Z Mar 12
22Z Mar 13
22Z Mar 14
22Z Mar 15
22Z Mar 16
Latest observed value: 5.4 ft at 4:15 PM CDT 11 Mar 2014. Flood Stage is 9 ft
Record: 12.4'
Moderate: 11.0'
Minor: 9.0'
Action: 7.0'
11:45am
5.83 ft
Stage (ft)
Flow (kcfs)
13
12
11
10
9
8
7
6
5
4
3
2
165.7
115.7
77.9
49.7
31.7
18.5
9.0
2.7
0.0
0.0
4pm Thu Mar 6
4pm Fri Mar 7
4pm Sat Mar 8
5pm Sun Mar 9
5pm Mon Mar 10
5pm Tue Mar 11
5pm Wed Mar 12
5pm Thu Mar 13
5pm Fri Mar 14
5pm Sat Mar 15
5pm Sun Mar 16
Site Time (CDT)
Graph Created (5:31PM Mar 11, 2014)
Observed
LOUN1(plotting HGIRG) "Gage 0" Datum: 1007.1'
Observations courtesy of the USGS (06805500)

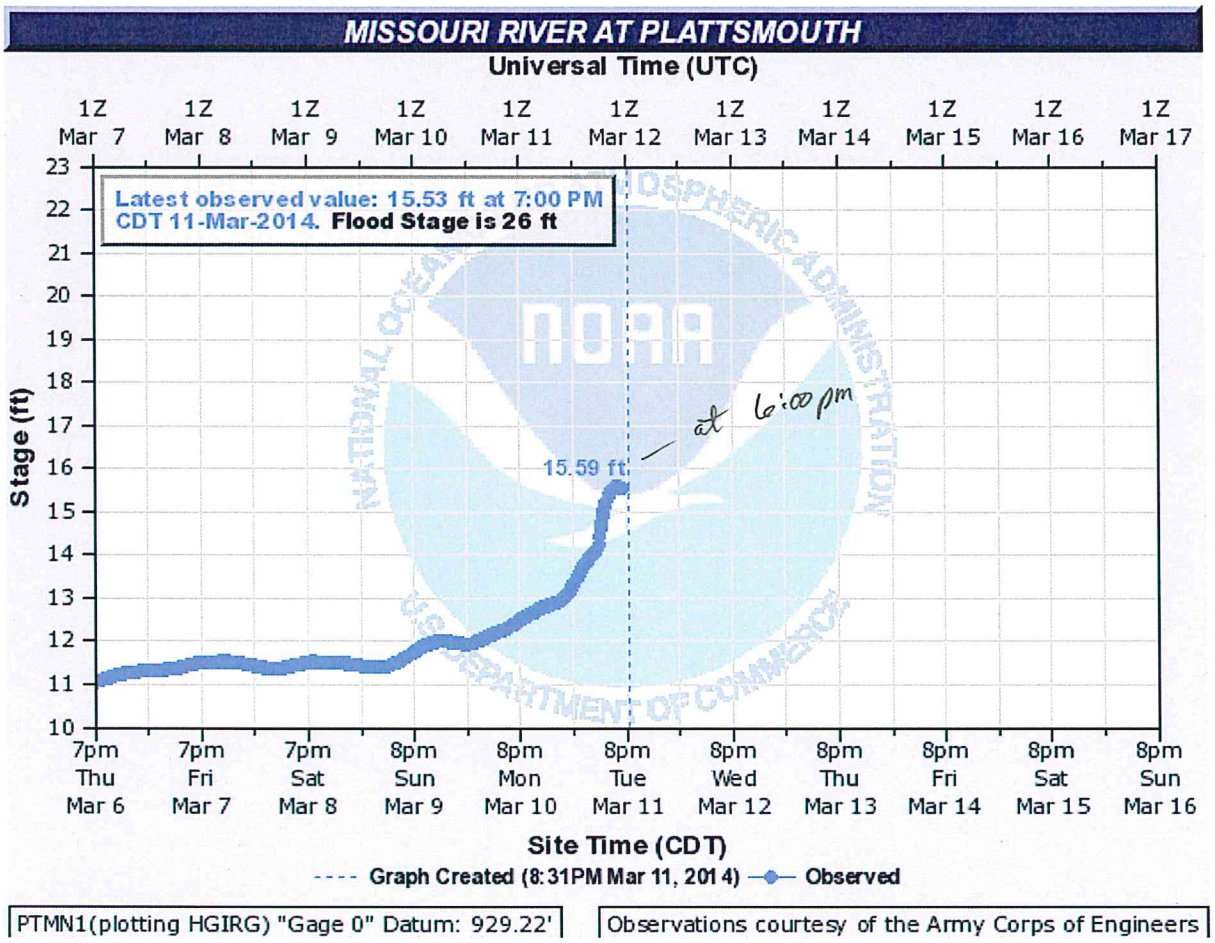
MISSOURI RIVER AT PLATTSMOUTH
Universal Time (UTC)
1Z Mar 7
1Z Mar 8
1Z Mar 9
1Z Mar 10
1Z Mar 11
1Z Mar 12
1Z Mar 13
1Z Mar 14
1Z Mar 15
1Z Mar 16
1Z Mar 17
Latest observed value: 15.53 ft at 7:00 PM CDT 11-Mar-2014. Flood Stage is 26 ft
Stage (ft)
23
22
21
20
19
18
17
16
15
14
13
12
11
10
15.59 ft
at 6:00 pm
7pm Thu Mar 6
7pm Fri Mar 7
7pm Sat Mar 8
8pm Sun Mar 9
8pm Mon Mar 10
8pm Tue Mar 11
8pm Wed Mar 12
8pm Thu Mar 13
8pm Fri Mar 14
8pm Sat Mar 15
8pm Sun Mar 16
Site Time (CDT)
Graph Created (8:31PM Mar 11, 2014)
Observed
PTMN1(plotting HGIRG) "Gage 0" Datum: 929.22'
Observations courtesy of the Army Corps of Engineers